





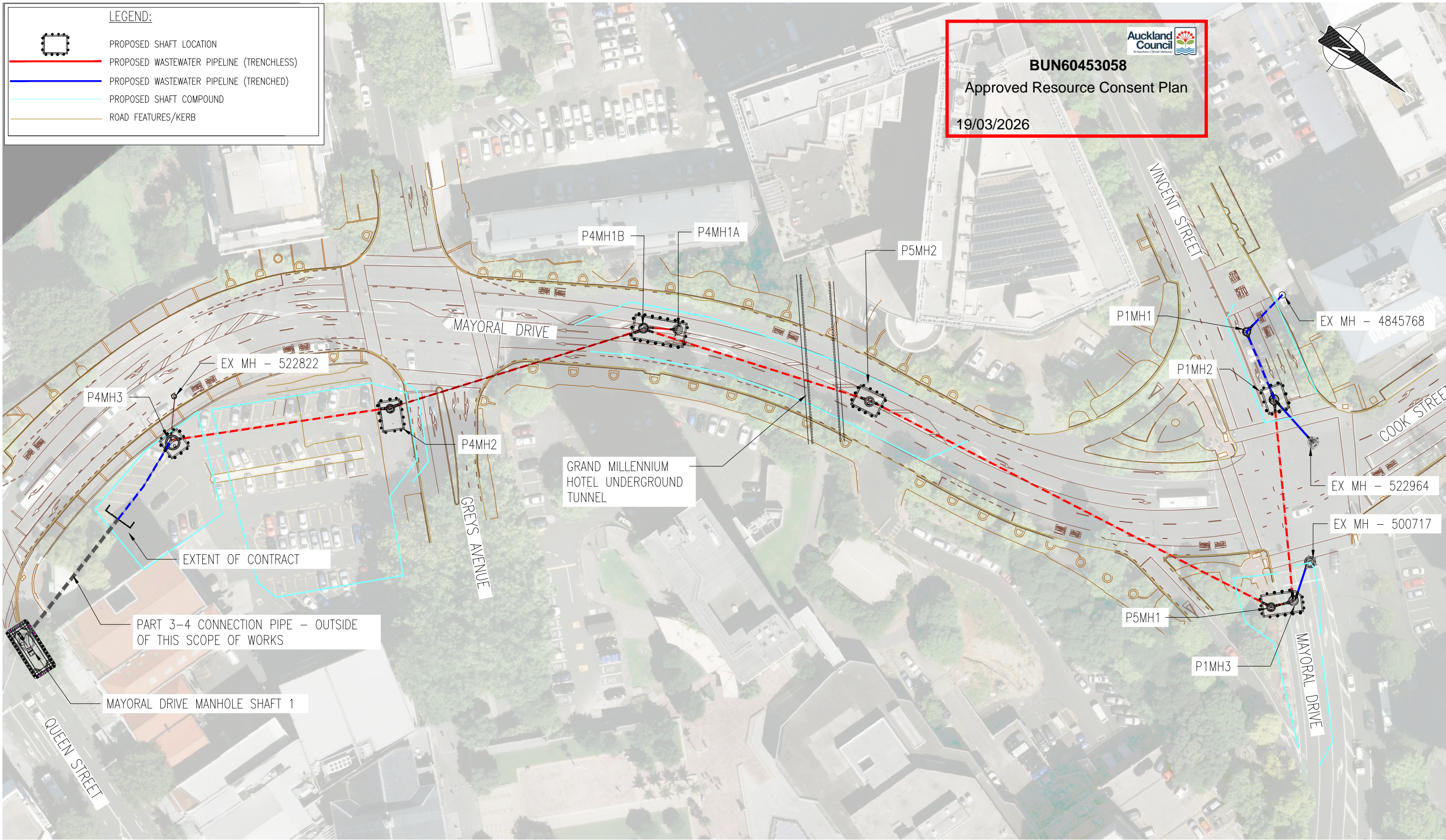


Original sheet size A3 (420x297) Plot Date 2025-04-15 at 10:03:46 am C:\Users\NZM31982\DC\ACCDocs\WSP ANZ projects (AMER)\NZ\WSP\01\01\WIP\CIV\P1_5_4_Leq\Uncontrolled\20250210_P4P3 Working File\Consenting Support Working File - Mo.dwa New

LEGEND:

-  PROPOSED SHAFT LOCATION
-  PROPOSED WASTEWATER PIPELINE (TRENCHLESS)
-  PROPOSED WASTEWATER PIPELINE (TRENCHED)
-  PROPOSED SHAFT COMPOUND
-  ROAD FEATURES/KERB


BUN60453058
 Approved Resource Consent Plan
 19/03/2026



FOR INFO ONLY
NOT FOR CONSTRUCTION

| ISSUE | DATE | AMENDMENT | BY | APPD. |
|-------|-------|---------------|----|-------|
| 1 | 03-25 | FOR INFO ONLY | | |

| | | |
|------------------|---|---|
| DESIGNED | - | - |
| DES. APPROVED | - | - |
| DRAWN | - | - |
| DWG. APPROVED | - | - |
| WSL DESIGN MGMT. | - | - |
| WSL PROJ. LEAD | - | - |


Watercare
COPYRIGHT - This drawing, the design concept, remain the exclusive property of Watercare Services Limited and may not be used without approval. Copyright reserved.

QUEEN STREET WASTEWATER DIVERSIONS PROJECT
 MAYORAL ALIGNMENT AND CROSS CONNECTIONS
 UPDATED ALIGNMENT

| | |
|-----------------------------|-------------------|
| CAD FILE | DATE 26/03/2025 |
| ORIGINAL SCALE A3 N.T.S. | CONTRACT No. # |
| REF No. W-SL001.04 | ISSUE 1 |
| DWG No. 2014250.XXX | |